









- Notes
1. Do not scale from this drawing.
  2. All dimensions in millimetres unless otherwise stated.
  3. Reproduced from Ordnance Survey Survey Superplan Data © Crown Copyright 1999. All rights reserved.
  4. Drainage modification required to suit new island layout
  5. Stage 1 safety audit may alter scheme layout
  6. Canopy designed to ensure no impact on replacement buses using the area

-  Recommended Cycle Routes
-  Anticipated Preferred Pedestrian Routes
-  Existing to Remain
-  New Tarmac Construction
-  New Paved Construction
-  New block paving ramp laid stretcher bond
-  Existing Footpath Widening
-  Proposed Double Yellow Lines. To be the subject of Traffic Regulation Order

REV	DESCRIPTION	DRAWN	DATE
P2	Notes Amended	AST	24/7/14
		CHKD	APPRD
		DW	PJ



Office of Origin  
WSS Construction Consultants  
Park Farm Close  
Folkestone  
Kent  
CT19 3DU 01303-850808



Drawing Stage:

Stage A - Existing	<input type="checkbox"/>
Stage B - Outline Design	<input checked="" type="checkbox"/>
Stage C - Detailed Design	<input type="checkbox"/>
Stage D - Construction	<input type="checkbox"/>
Stage E - Record Drawing	<input type="checkbox"/>

Drawn by: A.S. Thompson Date: 11/3/14

Checked by: D.White Date: 11/3/14

Approved by: P.Johnson Date: 11/3/14

Project Title:  
**Ramsgate Station, Thanet Forecourt Refurbishment**

Scale:  
**1:250 on A1 paper**

Drawing Title:  
**Draft Proposals for Consultation**

Project Drawing No:  
**WSS/273454/F007**

Revision:  
**P2**

